











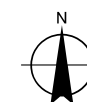
TfL Operational Property  
Commercial Development  
Finance Directorate  
55 Broadway  
London SW1H 0BD

**MAYOR OF LONDON**

**North Ealing  
Car Park  
North Ealing Station  
W5 3AF**

-  Site Extent
-  Substation
-  Cutting
-  Station
-  Substation Access
-  3M Maintenance Strip / No Build
-  Cable Run
-  Site Access

Date	11/03/2019
Initials	REM
Drg. No.	PAR
Rev	A
Scale	1:1,250 at A4



Neither this drawing nor  
any of the information it  
contains may be copied or  
communicated to  
third parties without  
written permission.

Coordinate System: British National Grid